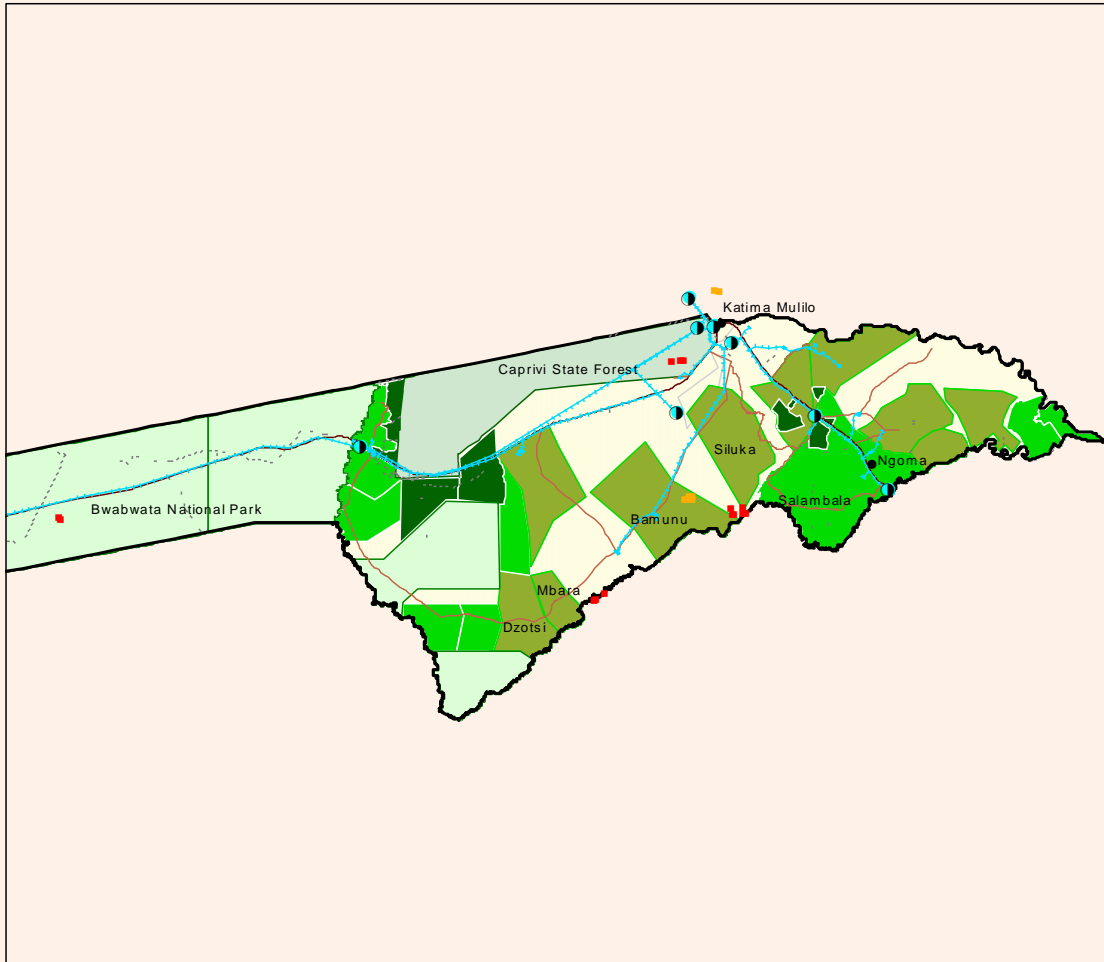


\* MODIS = Moderate Resolution Imaging Spectroradiometer, flown on NASA's Aqua and Terra satellites

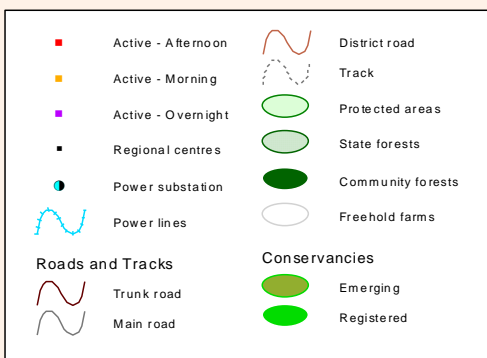




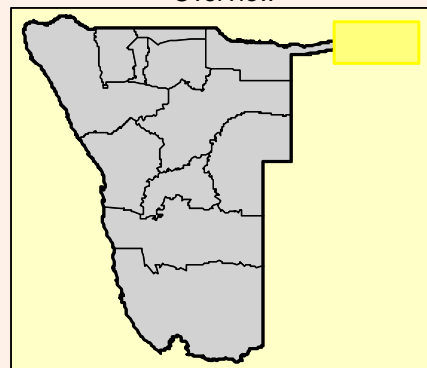
### Active fire detail view A.



0 7 14 21 Kilometers



### Overview

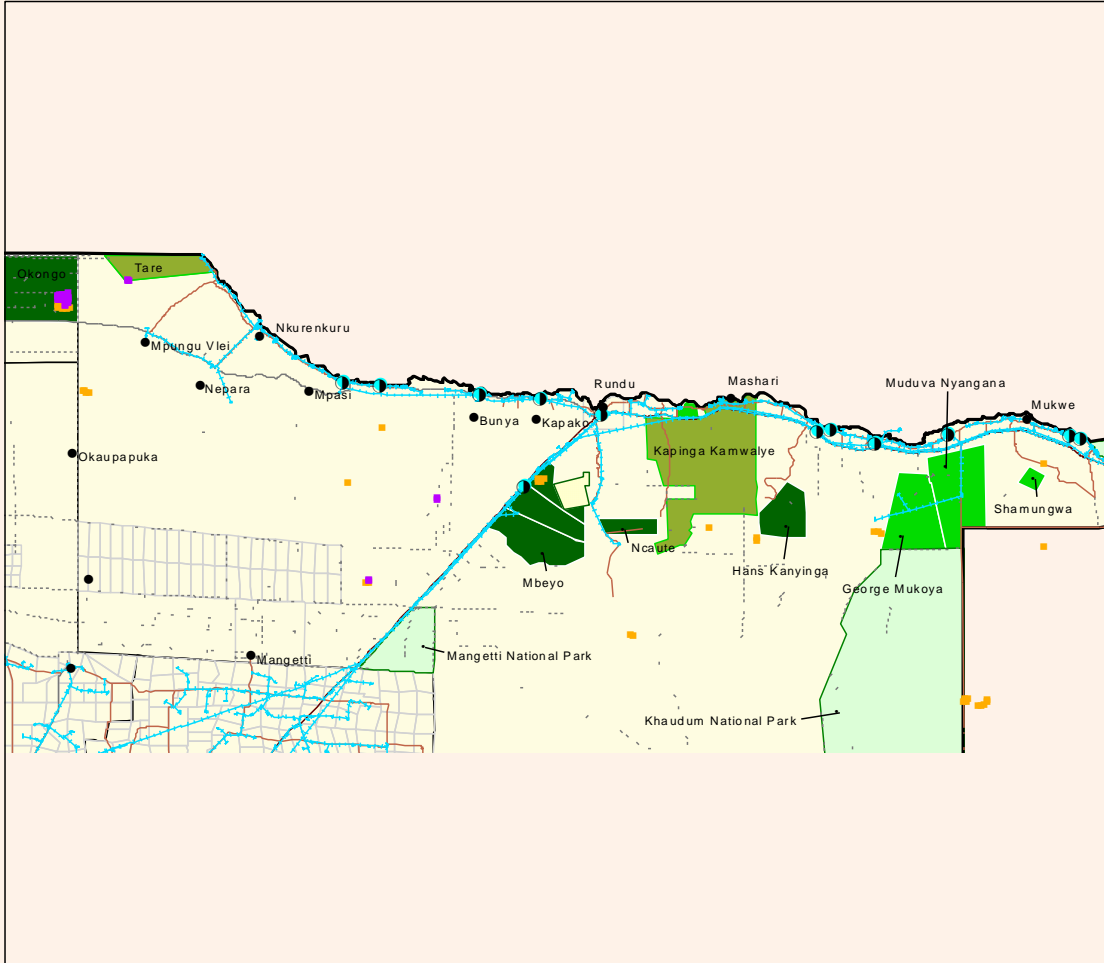


Mapped from data received on the AMESD system at the National Remote Sensing Centre.  
 AMESD (African Monitoring of the Environment for Sustainable Development) is funded by the European Union.  
 The contents of this newsletter is the sole responsibility of the NRSC and can under no circumstances be regarded as reflecting the position of the European Union.  
 Enquiries and comments: P.M Shikongo, National Remote Sensing Centre, Directorate of Forestry, MAWF.  
 chicco.paulus@gmail.com

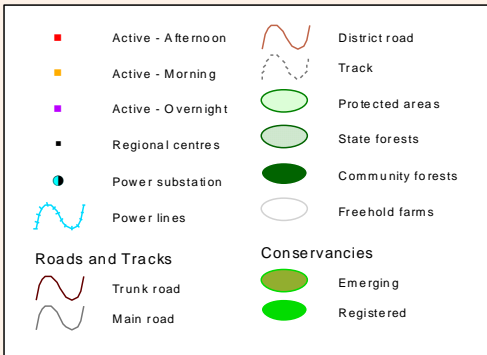




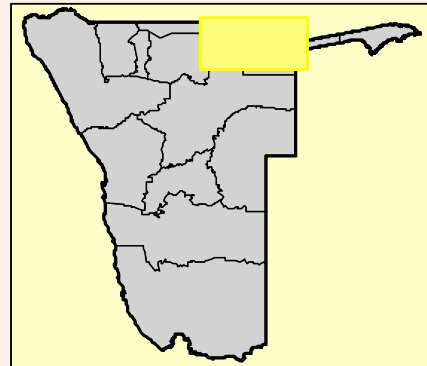
# Active fire detail view B



0 7 14 21 Kilometers



## Overview

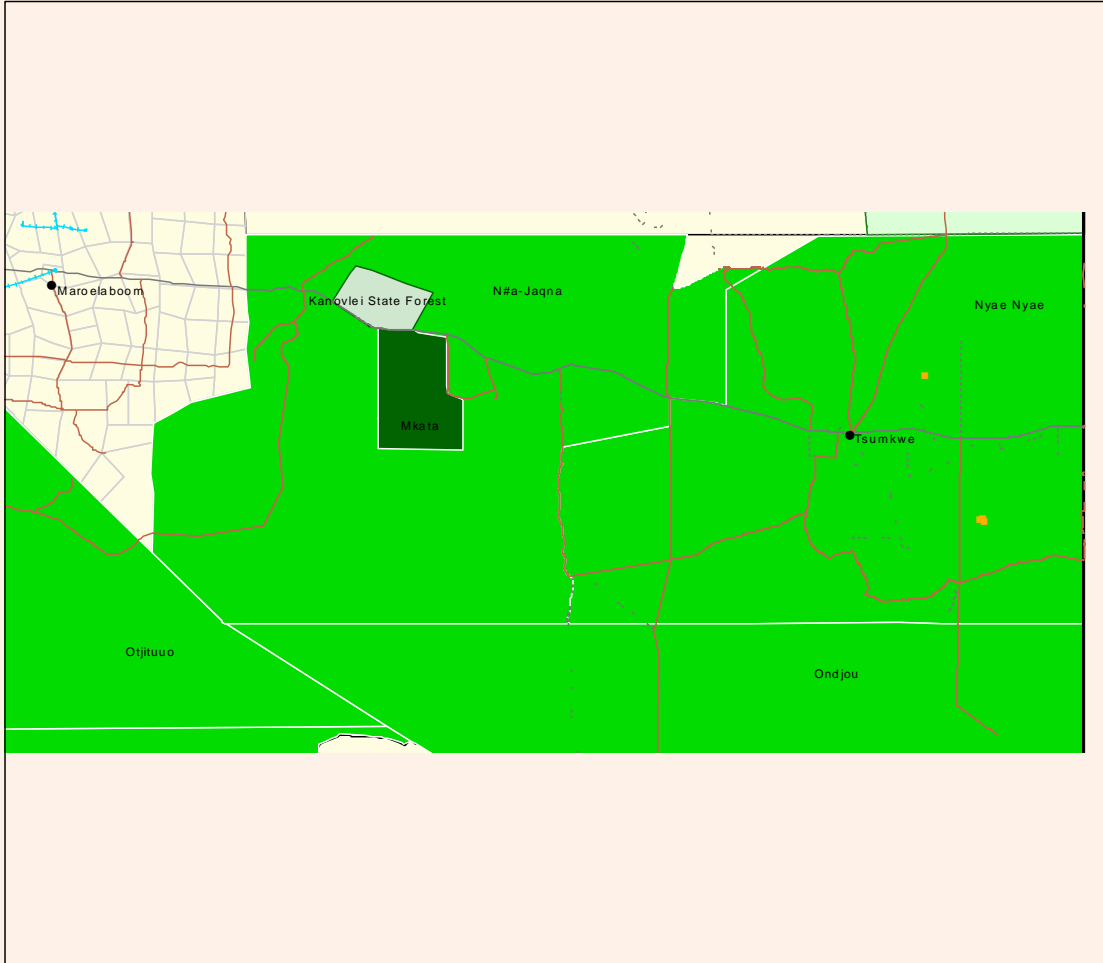


Mapped from data received on the AMESD system at the National Remote Sensing Centre.  
 AMESD (African Monitoring of the Environment for Sustainable Development) is funded by the European Union.  
 The contents of this newsletter is the sole responsibility of the NRSC and can under no circumstances be regarded as reflecting the position of the European Union.  
 Enquiries and comments: P.M Shikongo, National Remote Sensing Centre, Directorate of Forestry, MAWF.  
 chicco.paulus@gmail.com

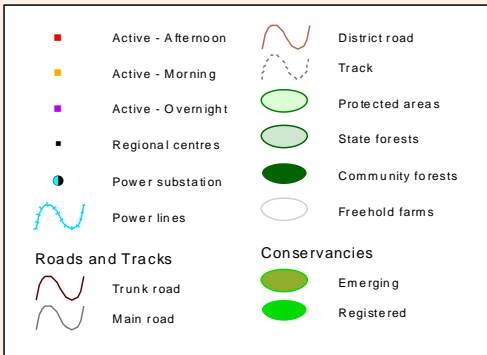




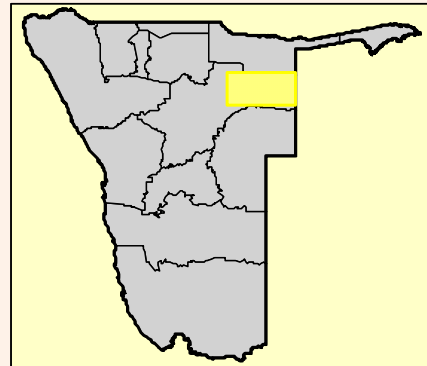
# Active fire detail view C



0 7 14 21 Kilometers



## Overview

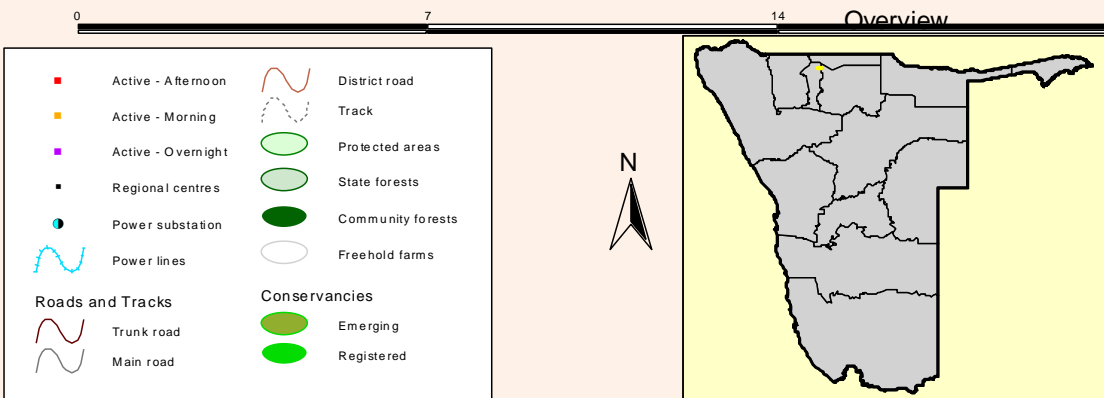
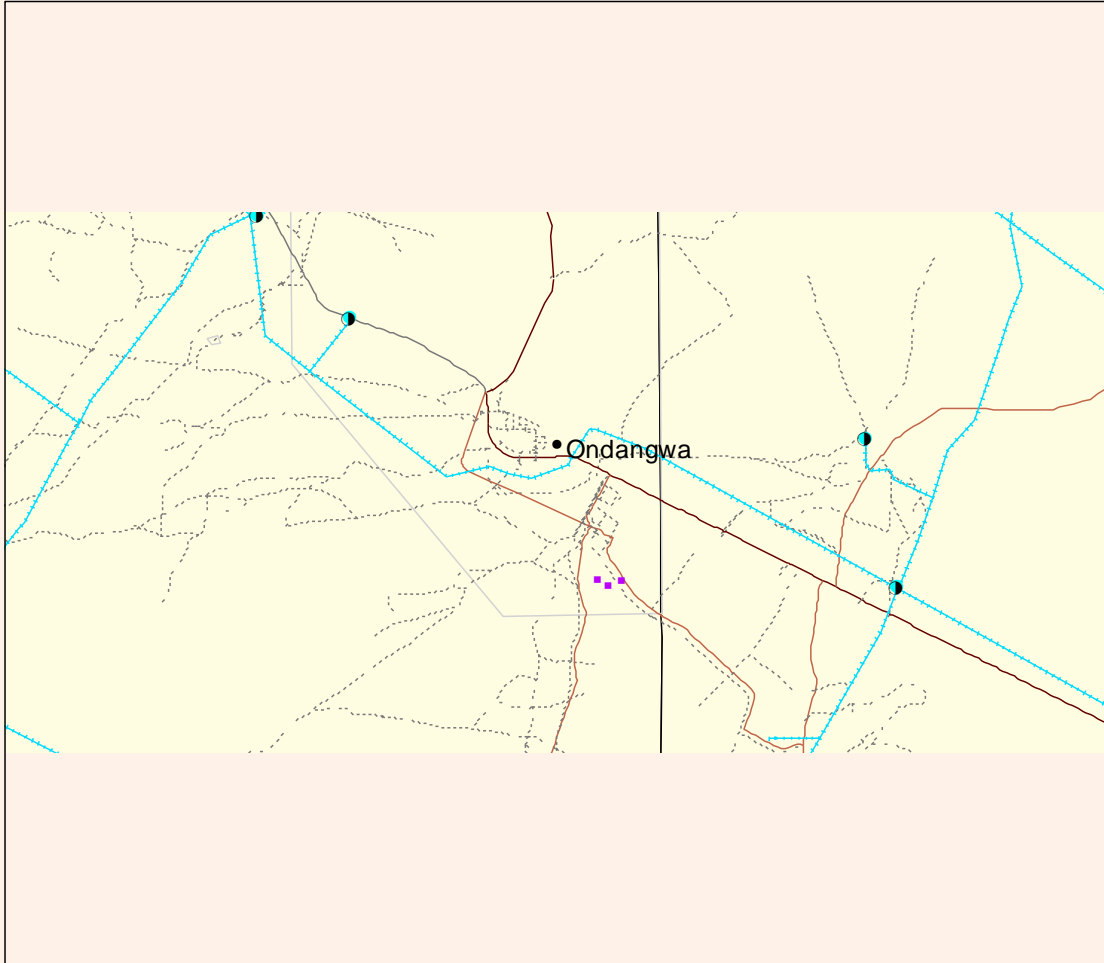


Mapped from data received on the AMESD system at the National Remote Sensing Centre.  
 AMESD (African Monitoring of the Environment for Sustainable Development) is funded by the European Union.  
 The contents of this newsletter is the sole responsibility of the NRSC and can under no circumstances be regarded as reflecting the position of the European Union.  
 Enquiries and comments: P.M Shikongo, National Remote Sensing Centre, Directorate of Forestry, MAWF.  
 chicco.paulus@gmail.com





# Active fire detail view D



Mapped from data received on the AMESD system at the National Remote Sensing Centre.  
 AMESD (African Monitoring of the Environment for Sustainable Development) is funded by the European Union.  
 The contents of this newsletter is the sole responsibility of the NRSC and can under no circumstances be regarded as reflecting the position of the European Union.  
 Enquiries and comments: P.M Shikongo, National Remote Sensing Centre, Directorate of Forestry, MAWF.  
 chicco.paulus@gmail.com

